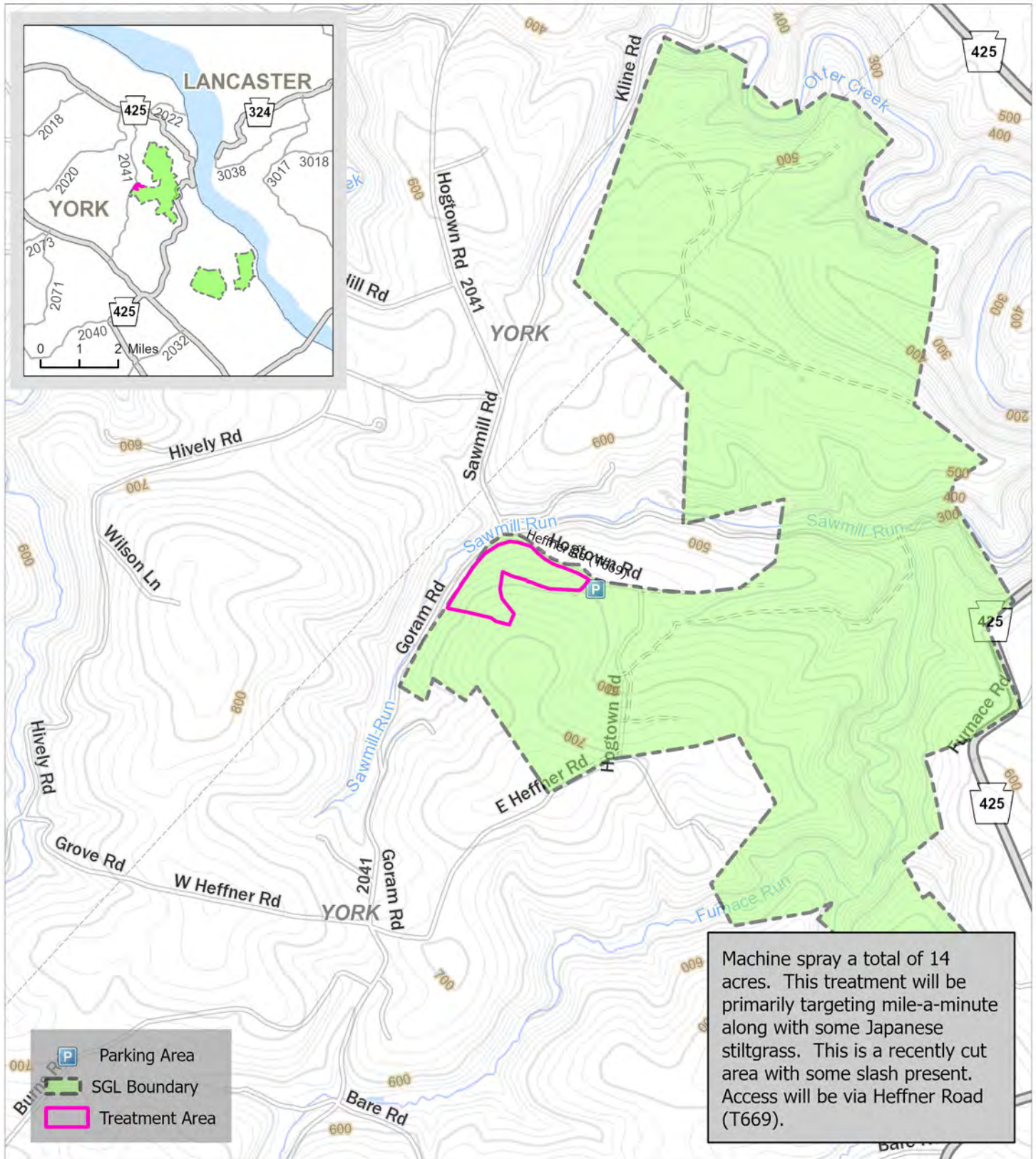


SGL 083
Lower Chanceford Township
York County
Compartment: 1
Stand: 32

Sawmill Run Herbicide Project # 083-2023-01

Spray Period: 3/1/23 - 4/1/23
Slope: Moderate
Rocks: Low
Total: 14 acres



Forester: daaurand
10/31/2022

0 1/4 1/2 3/4 1 Miles

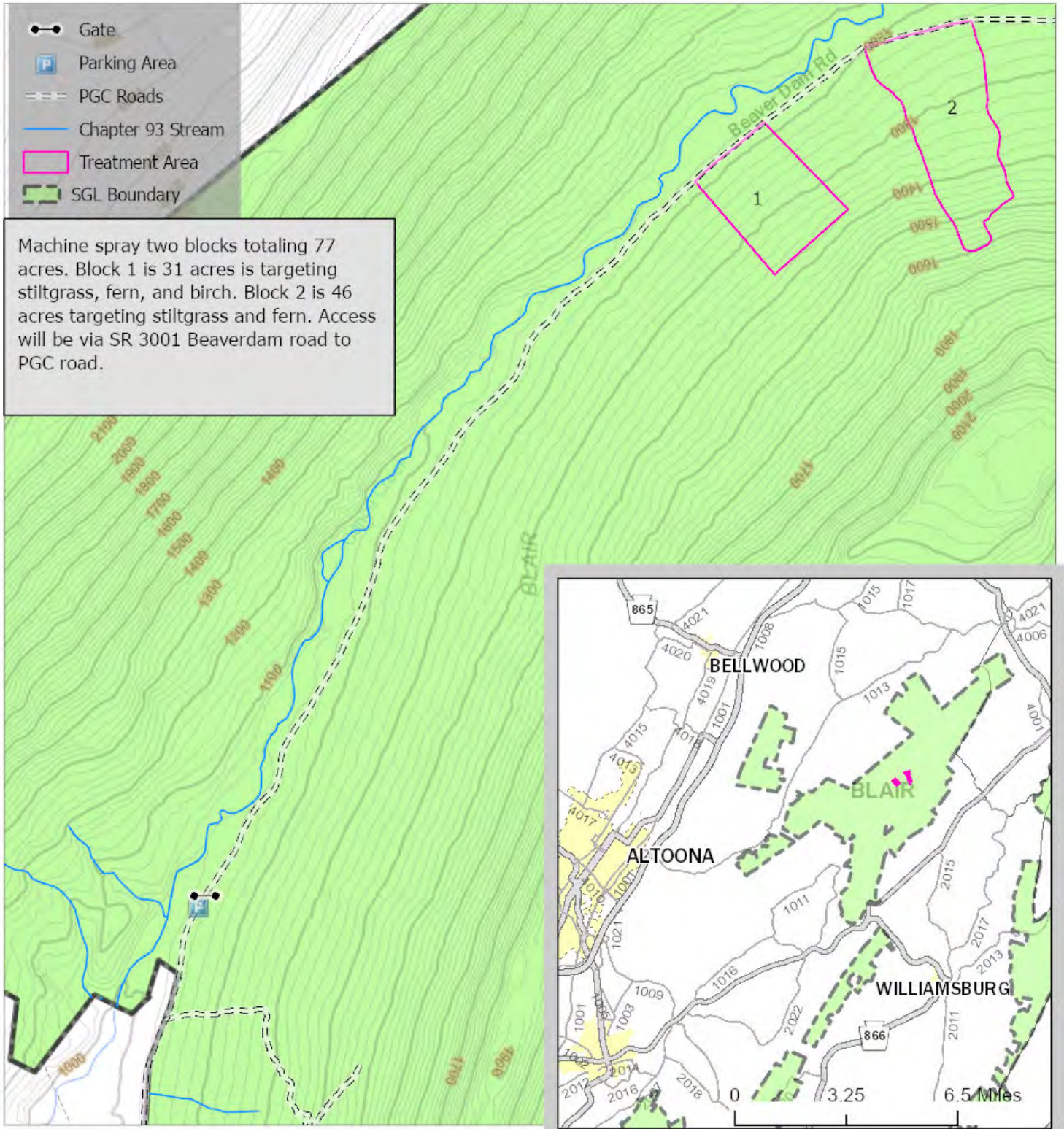
1 inch = 2,000 feet



SGL 166
Catherine Township
Blair County
Compartment: 6
Stands: 12,17

Higher Voltage Broadcast Herbicide Project # 166-2023-01

Spray Period: 6/1/23-6/28/23
Slope: Moderate
Rocks: Low
Block 1: 31 ac
Block 2: 46 ac
Total: 77 ac



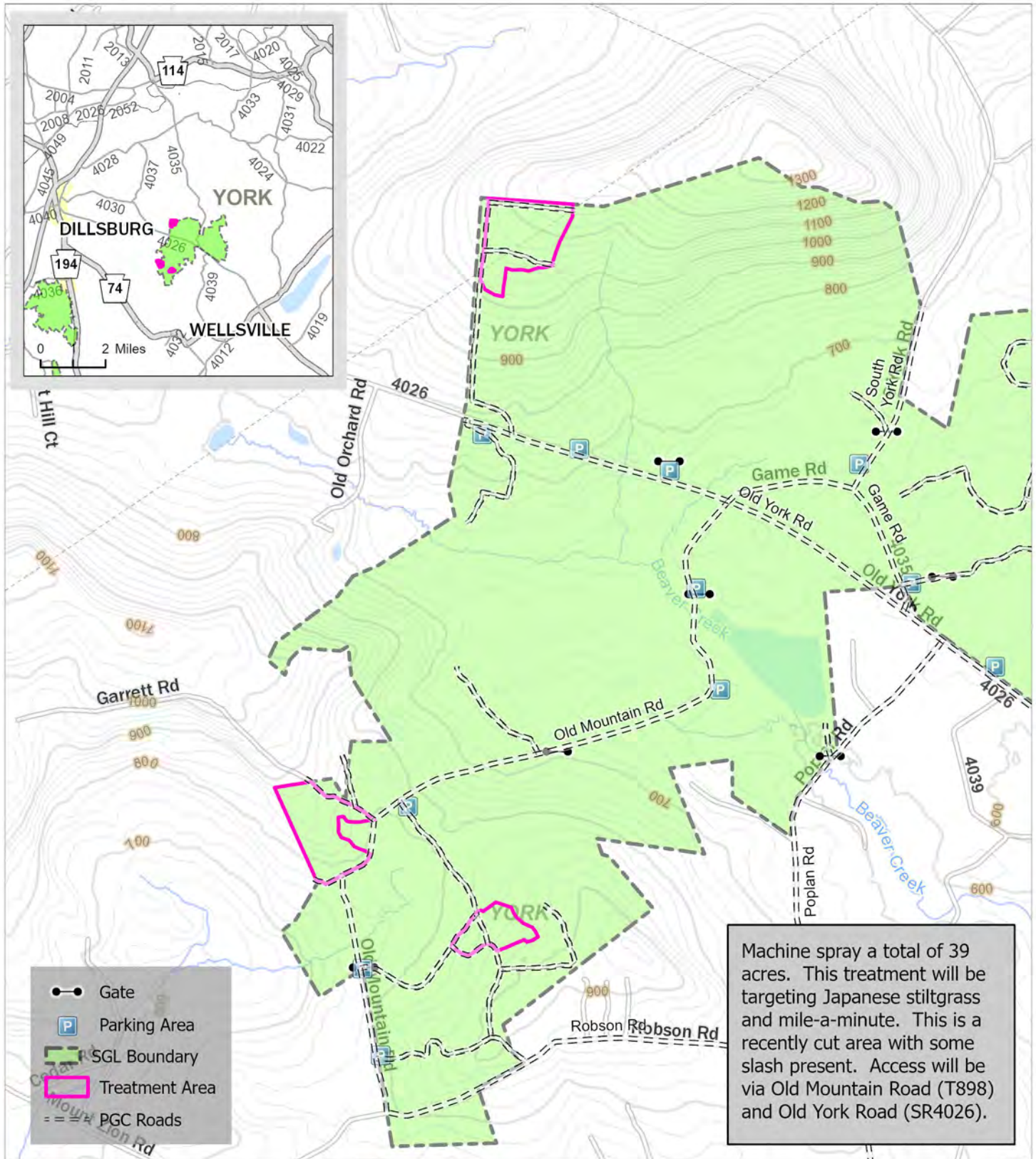
Machine spray two blocks totaling 77 acres. Block 1 is 31 acres targeting stiltgrass, fern, and birch. Block 2 is 46 acres targeting stiltgrass and fern. Access will be via SR 3001 Beaverdam road to PGC road.




SGL 242
 Warrington & Carroll Twps.
 York County
 Compartments: 1 ; 3
 Stands: 2 ; 48, 66

Second Attempt Herbicide Project # 242-2023-01

Spray Period: 3/1/23 - 4/1/23
 Slope: Low
 Rocks: Low
 Total: 39 acres



Forester: daaurand
 10/31/2022



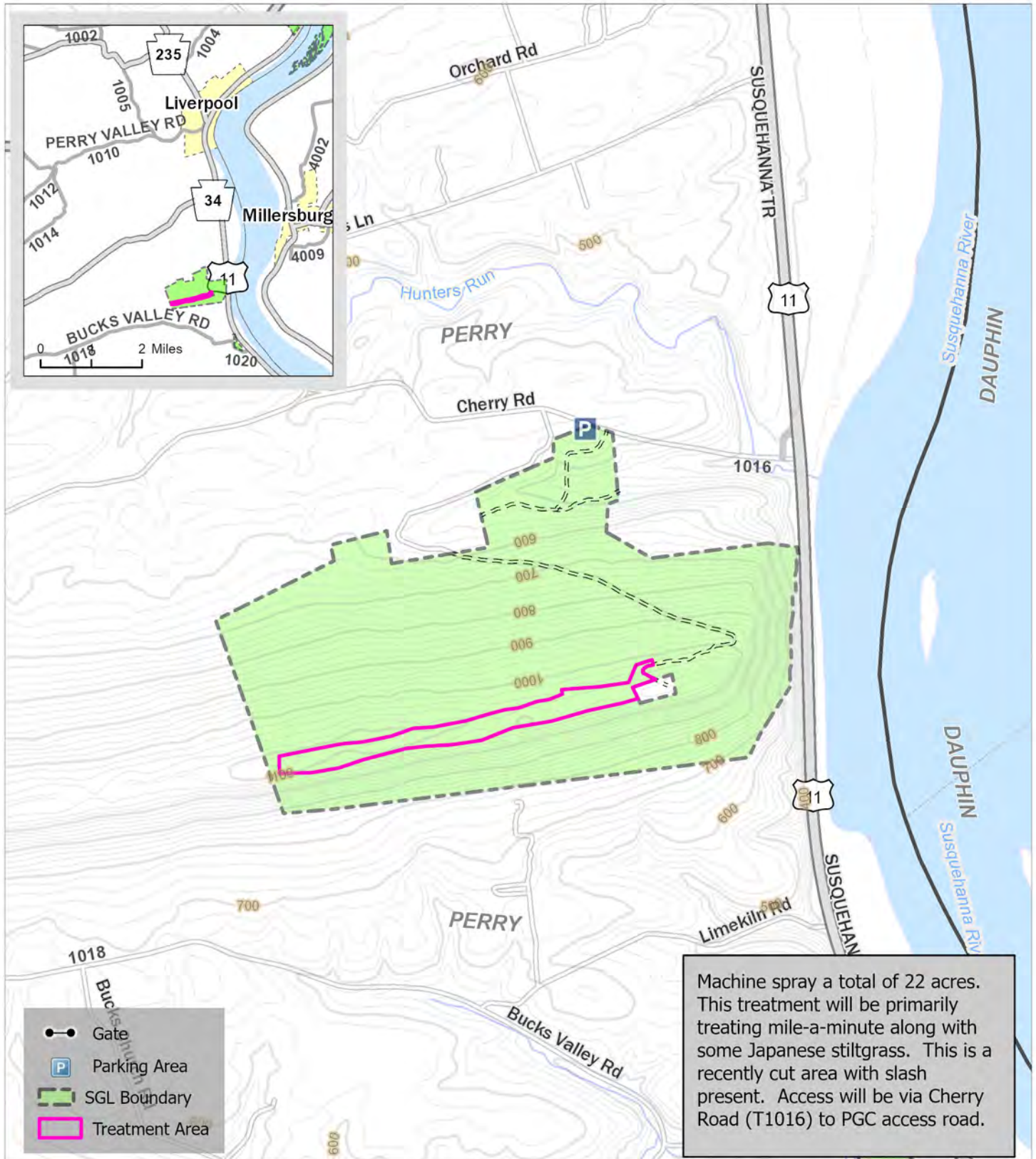
1 inch = 2,000 feet




SGL 254
Buffalo Township
Perry County
Compartment: 4
Stand: 11

Mountain Top Herbicide Project # 254-2023-01

Spray Period: 3/1/23 - 4/1/23
Slope: Low
Rocks: Low
Total: 22 acres



Forester: daaurand
10/31/2022



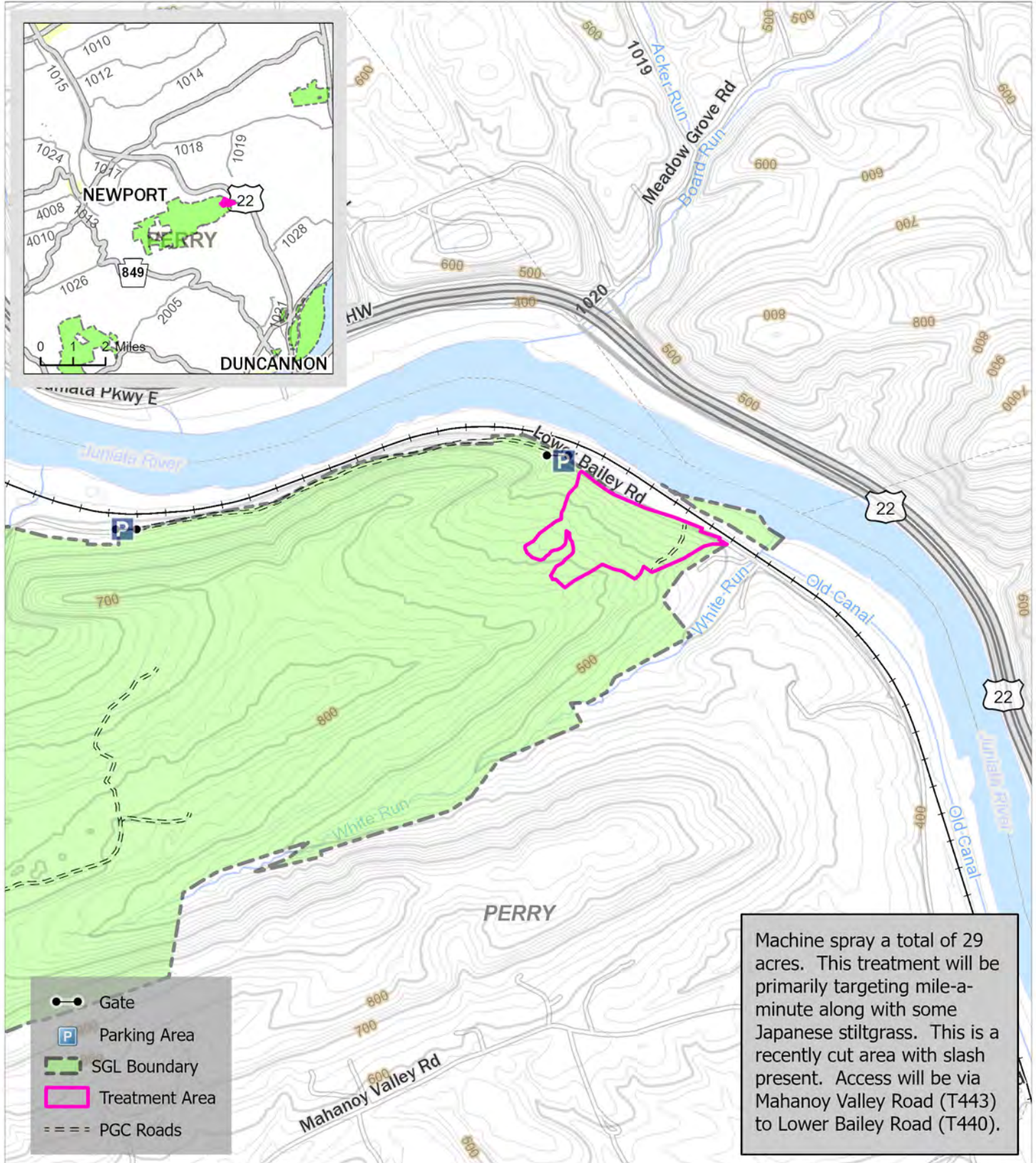
1 inch = 2,000 feet



SGL 281
Miller Township
Perry County
Compartment: 1
Stands: 36


Lower Bailey Herbicide Project # 281-2023-01

Spray Period: 3/1/23 - 4/1/23
Slope: Moderate
Rocks: Moderate
Total: 29 acres



Machine spray a total of 29 acres. This treatment will be primarily targeting mile-a-minute along with some Japanese stiltgrass. This is a recently cut area with slash present. Access will be via Mahanoy Valley Road (T443) to Lower Bailey Road (T440).

Forester: daaurand
10/31/2022



1 inch = 2,000 feet

